



A RESOLUTION AMENDING TEMPORARY EMERGENCY PERSONNEL POLICY TO ADDRESS COVID-19 AND ARPA

Eric Dahl, County Administrator

December 1, 2021

A Resolution Amending Temporary Emergency Personnel Policy to Address Covid-19 and ARPA

- **The Board of Supervisors is implementing a new ARPA Leave policy with a new allotment of 80 hours of ARPA Leave for use from July 1, 2021 through June 30, 2022 (FFCRA has not been refreshed).**
 - The one-time allotment of 80-hours of ARPA Leave is in addition to the Families First Coronavirus Response Act (“FFCRA”) Leave previously offered (FFCRA Leave was to be used no later than March 31, 2021).
 - The 80-hour sick leave allotment created for eligible employees under ARPA is distinct from the previously offered FFCRA Leave.

Eligibility

- **The ARPA Leave can be used by Fluvanna County employees only for any of the reasons set forth in the ARPA Qualifiers retroactively for the period beginning July 1, 2021 and ending June 30, 2022.**
 - If an employee exhausts the 80 hours of ARPA Leave, no additional ARPA Leave will be granted as this is a one-time allotment.
- **Eligibility shall be determined and required under the new stipulations and requirements set forth by the Board of Supervisors and also provide adequate documentation thereof, approved by the County Administrator or his designee.**
 - Any employee taking ARPA Leave must provide adequate evidence of the employee's eligibility for ARPA Leave including at minimum, providing written documentation to the County Human Resources Department confirming that the employee is subject to one of the ARPA Qualifiers.

Eligibility Cont.

- **ARPA Leave will utilize the same qualifiers employed by FFCRA.**

Employees qualified for FFCRA Leave if:

- (i) the employee is subject to a federal, state or local quarantine or isolation order related to COVID-19;
- (ii) the employee is subject to the advice of a health care provider to self-quarantine related to COVID-19;
- (iii) the employee is experiencing COVID-19 symptoms and is seeking a medical diagnosis;
- (iv) the worker is caring for an individual subject to an order described in the first two qualifying reasons listed above;
- (v) the employee is caring for a child whose school or place of care is closed—or child care provider is unavailable—for reasons related to COVID-19; or
- (vi) the employer is experiencing any other substantially similar condition identified by the Secretary (collectively the “FFCRA Qualifiers”)

Questions?



DEER HUNT FOR HANDICAPPED HUNTERS AT PLEASANT GROVE

Frederick Payne, Esquire

December 1, 2021

A great place to live, learn, work, and play!

Deer Hunt for Handicapped Hunters at Pleasant Grove

- **The Sheriff's office continues to believe that it is necessary to reduce the numbers of deer on Pleasant Grove and that the best means of such control is through a managed hunt under the auspices of Wheelin Sportsmen, a group affiliated with the National Wild Turkey Federation.**
- **The proposal is to permit a small (7-10) group of hunters to take deer during the current hunting season.**
- **All hunters will be wheel-chair bound or otherwise handicapped, will be duly licensed and will escorted by qualified volunteers from the community.**

Handicapped Hunters Pleasant Grove Layout



Questions?



FY21 to FY22 Carryover Requests

**Tori Melton
Management Analyst**



Fluvanna County Financial Policies Section 1-10 (Re-appropriation)

- Those amounts necessary for the **continuation** of operating projects or services may be requested by departments for re-appropriation to the budget of the next fiscal year.
- Such requests shall be for specifically-defined projects that could not reasonably be started or completed prior to June 30.
- Such requests shall be reviewed by the County Administrator and presented to the Board of Supervisors for formal approval.



Four Reasons for FY21 Carryover Requests

FY21 Budget Authority - YES

1. Initiative/Project was started in FY21, but was not able to be completed.
 - Meets existing policy.
2. Initiative/project not started in FY21 due to circumstances.
 - Meets existing policy.

FY21 Budget Authority - NO

3. Requesting carryover of FY21 remaining funds to cover **certain one-time special or capital projects** that are not already approved/funded.
 - Does not meet existing policy.
4. Requesting carryover of FY21 remaining funds for **new or unanticipated operating expenses** not included in the FY22 budget
 - i.e., Not funded in FY22, but request/need has been identified; asking for unexpended FY21 dollars to cover that request/need (rather than wait until FY23 budget).
 - Does not meet existing policy.



FY21 to FY22 Carryover Requests

Department Carryover Requests



Questions?

Culpeper District, Louisa Residency
Fluvanna County Monthly Report: December 2021

Fluvanna Mileage, Structures

PRIMARY MILES	SECONDARY MILES	STRUCTURES	TOTAL MILES
102.34	598.62	75	700.96

Fatal Accidents

DATE	LOCATION	ALCOHOL	RESTRAINT
8/1/2021	Route 250, 0.4 Mile West of Route 1030	No	Yes
9/2/2021	Route 612, 0.1 Miles West of 671	No	Bicyclist
10/9/2021	Route 601, 0.5 Miles East of Route 625	Unknown	No
10/23/2021	Route 53, 1 Mile East of Route 618	No	No

*Of the 819 fatalities in VA in 2018, 126 were related to distracted driving and 298 were motor vehicle occupants not wearing a seatbelt.

**10% of all drivers do not wear a seatbelt. Of all driver fatalities, 50% are from the 10% that do not wear a seatbelt if the option was available.

[Link to Smart Scale Information](#)

[Link to Smart Scale Projects \(Filter for Fluvanna Co. Projects\)](#)

Smart Scale Round 5 Key Dates:

- Fall 2021, Project Review with Fluvanna County
- March - April, 2022, Pre-application Deadline
- August 11, 2022, Application Deadline
- June 2023, CTB approval of Six Year Improvement Plan

Fluvanna County Smart Scale Round 5 Application Recommendations:

- Rte. 53/1015 Turkeysag Trail (Roundabout)
- Rte. 53/618 Martin Kings Rd (LTL)
- Rt. 15/631 Troy Rd (TBD)



Projects:

PROJECT	LAST MILESTONE	NEXT MILESTONE	AD DATE
Rt. 656 Bridge Rehabilitations (0656-032-6070, SR01)	CN Completed		
Rt. 600/618 Intersection Improvements (UPC 111739)	Scoping Meeting	Preliminary Design	FEB 2023/4

Additional Road Projects:

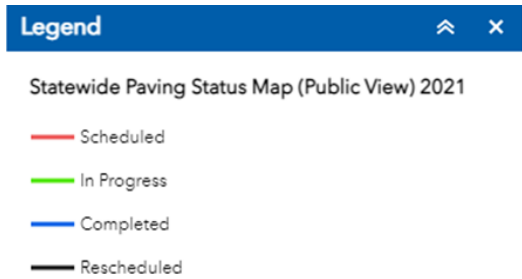
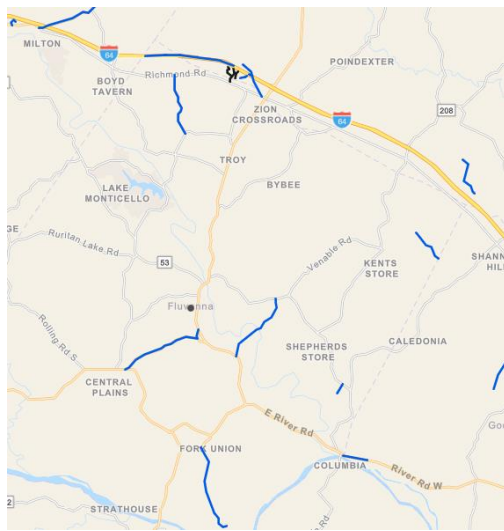
- **On-Call Pipe Replacements** PR07-967-255, (UPC 106020)
- **District Wide Guardrail Repair and/or Replacement** GR07-967-269, (UPC 106849)
- **District Wide ADA Compliance** ADA7-967-317, (UPC 108027)
- **On-Call District Wide Pavement Marking** TS07-967-325 (UPC 108282)
- **District Wide Bridge Deck Cleaning and Washing** BRDG-967-241, (UPC 105980);
- **District Wide Bridge Maintenance** BRDG-967-240, (UPC 105979);
- **Route 623 over Venable Creek, Completed;**
- **Route 53, .5 miles S of Lake Monticello Rd - Emergency Pipe Replacement; Completed;**
- **Route 616 Soil Nailing Slope Repair; Completed;**
- **Rt. 15 N and S of CVEC – Pipe Replacements; Completed;**
- **Rt. 250 W of Correctional Center – Pipe Replacement; Completed;**
- **Rt. 15 Entrance Pipe over Raccoon Creek; Completed;**
- **Rt. 6 E of Rt. 624 – Pipe Replacement; Completed;**
- **Rt. 6, Columbia – Sinkhole Investigation; Completed, Replacement Under Design;**
- **Rt. 6 E of Scottsville – Pipe Replacements; Completed;**

Resurfacing Projects:

VDOT’s Contractor is preparing to begin resurfacing roads in Fluvanna County. Customers can view VDOT’s resurfacing schedule and route status on VDOT’s public website via the following link:

<http://www.virginiaroads.org/> (Select "Web Maps" and “Statewide Paving Status”)

Fluvanna County Resurfacing					
Plant Mix			Surface Treatment		
Schedule	Miles	Cost/Estimate	Schedule	Miles	Cost/Estimate
2019	4.94	\$863.675	2019	43.65	\$590,849
2020	---	---	2020	55.52	\$421,558
2021	---	---	2021	16.07	\$229,394
2022					



Traffic Engineering

Studies under Review:

- Route 250 speed study, from Route 631 to Route 15
- Route 1040, Broken Island Rd Centerline Removal due to installment issues
- Route 616 Corridor Safety Study
- Route 676, Diamond Road, Speed Study
- Rt. 612 Winnville Dr, Reviewing options to reduce truck traffic
- Rt. 659 Stage Junction, Speed Study & Curve Warning sign review

Completed Studies:

- Route 53 High School Speed Limit Reduction; pursuing study agreements from School Board
- Route 600 speed study, from Abbey Rd to Broken Island Rd
 - o Speed limit reduction not warranted
- Route 649, Central Plains Road Speed Study
 - o Recommended 50/45mph for trucks; signs installed 6/25/2021
- Route 250/600 Stop Sign Review
 - o LED Stop Sign not recommended

County Safety and Operational Improvements:

- Route 53 at Route 660 (Cunningham): VDOT continues to evaluate this intersection for interim and long-term safety improvements
- Route 656/624: Request for curve warning signage and improvements to visibility
 - o Unable to reach property owner
- Rt. 53/660 & Rt. 600/618 Stop Bar installed
- Radar Feedback Signs (ongoing)
 - o Previously on Rt. 15, 6 in Columbia
- Rt. 6/659 Sight Distance Review; in progress
- Rt. 6 Pothole and Pipe review in Columbia in progress

Local Assistance Programs

- Transportation Alternatives Program
 - Palmyra Sidewalk, Parking, and Traffic Improvements
 - Application Submitted

Area Land Use

Residency Area Land Use Staff have issued **59** permits in 2021.

Fluvanna County Plan/Plat Review - Received Oct-Nov 2021						
Project Name	Routes/Address	Submission Type	VDOT Contact	VDOT Received Date	VDOT Comment Date	Status
The Webb Property Minor Subdivision	640-5441 HADEN MARTIN RD PALMYRA VA 22963	Final Plat Review,	John Wilson	10/12/2021	10/18/2021	Review Complete - Acceptable
Pennwood Farm Minor Subdivision	53-TMP 8-A-A5, 618-TMP 8-A-A5	Preliminary Plat Review,	John Wilson	10/28/2021		Review Underway
Critzer Family Subdivision	639-3447 Long Acre Rd, Palmyra, VA 22963	Final Plat Review,	John Wilson	11/5/2021	11/8/2021	Review Complete - Acceptable
Perkins Minor Subdivision	659- 2057 KENTS STORE WAY KENTS STORE VA	Preliminary Plat Review,	John Wilson	11/5/2021	11/19/2021	Review Complete - Acceptable
Family Division - Hicks Property	644-555 Friendship Way	Final Plat Review,	John Wilson	11/16/2021		Review Underway
Village Oaks Subdivision Phase IV - Final Plat	618- Opposite 100 Crofton Place, Palmyra, VA	Final Plat Review,	John Wilson	11/16/2021		Review Underway

- [Zion Crossroads Corridor Improvement Study \(link\)](#) – The webpage is live for the Zion Crossroads Corridor Improvement Study (Routes 15 and 250), Fluvanna & Louisa Counties. This small area study, which is supported by stakeholders from VDOT, Fluvanna and Louisa counties and the Thomas Jefferson Planning District Commission. The study is evaluating vehicle, transit, bicycle, and pedestrian accommodations along Route 15 (James Madison Highway) between the intersections of Sommerfield Drive and Starlite Park as well as along Route 250 (Three Notch Road/Richmond Road) between Route 631 (Troy Road) and Route 613 (Poindexter Road). The purpose of the study is to develop short-, mid-, and long-term community-supported transportation solutions to provide safe travel for all uses and users of the roadway. The results from this study will be reviewed and potential transportation projects will be developed and presented for feedback in early 2021. The study is scheduled for completion in mid-2021.

Maintenance Activities

- VDOT crews in Palmyra and Zion Crossroads Area HQ have responded to **209** Work Orders in FY22. Top activities have been dead animal removal and fallen tree/limb clearing.

BOS Manual:

http://www.virginiadot.org/business/resources/local_assistance/BOSmanual.pdf

E. Alan Saunders, P.E., CCM
 Resident Engineer
 VDOT Louisa Residency
 540-967-3710



CSA Semi-Annual Report to the Board of Supervisors

December 1, 2021


Bryan Moeller, CSA Coordinator



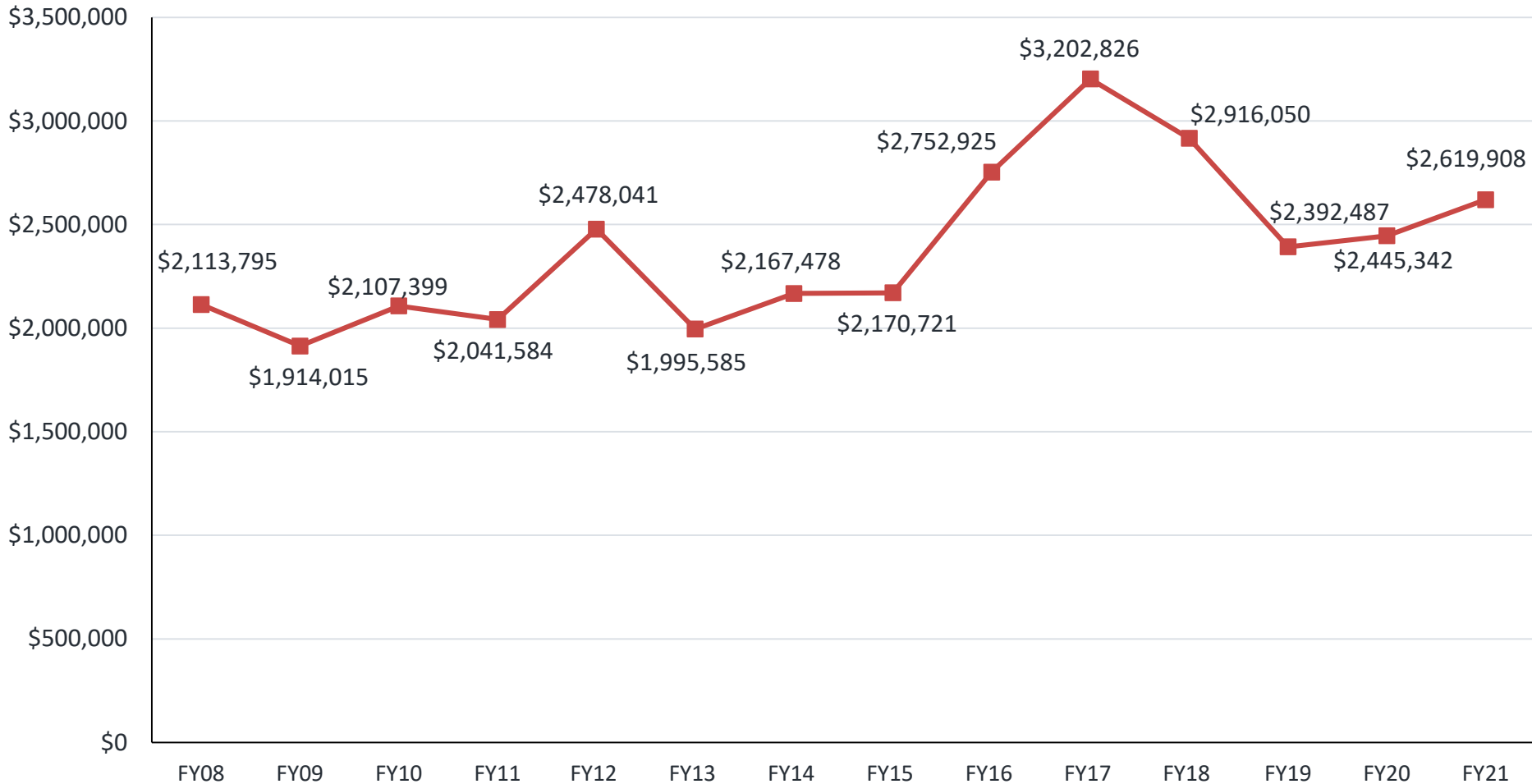
FY 2021 Purchase of Services, Total Expenditures

- **FY 2021 CSA Purchase of Services (POS)**
 - Adopted Spending Authority : **\$3,034,170**
 - **Final Amount Spent: \$2,619,908**
 - **Difference from Original Authority: \$414,262**

- **FY 2020 POS vs FY 2021 POS**
 - **FY 2020 Actual: \$2,445,342**
 - **FY 2021 Actual: \$2,619,908**
 - **Year-over-Year Increase: \$174,566**



CSA Expenditure History (Purchase of Services)

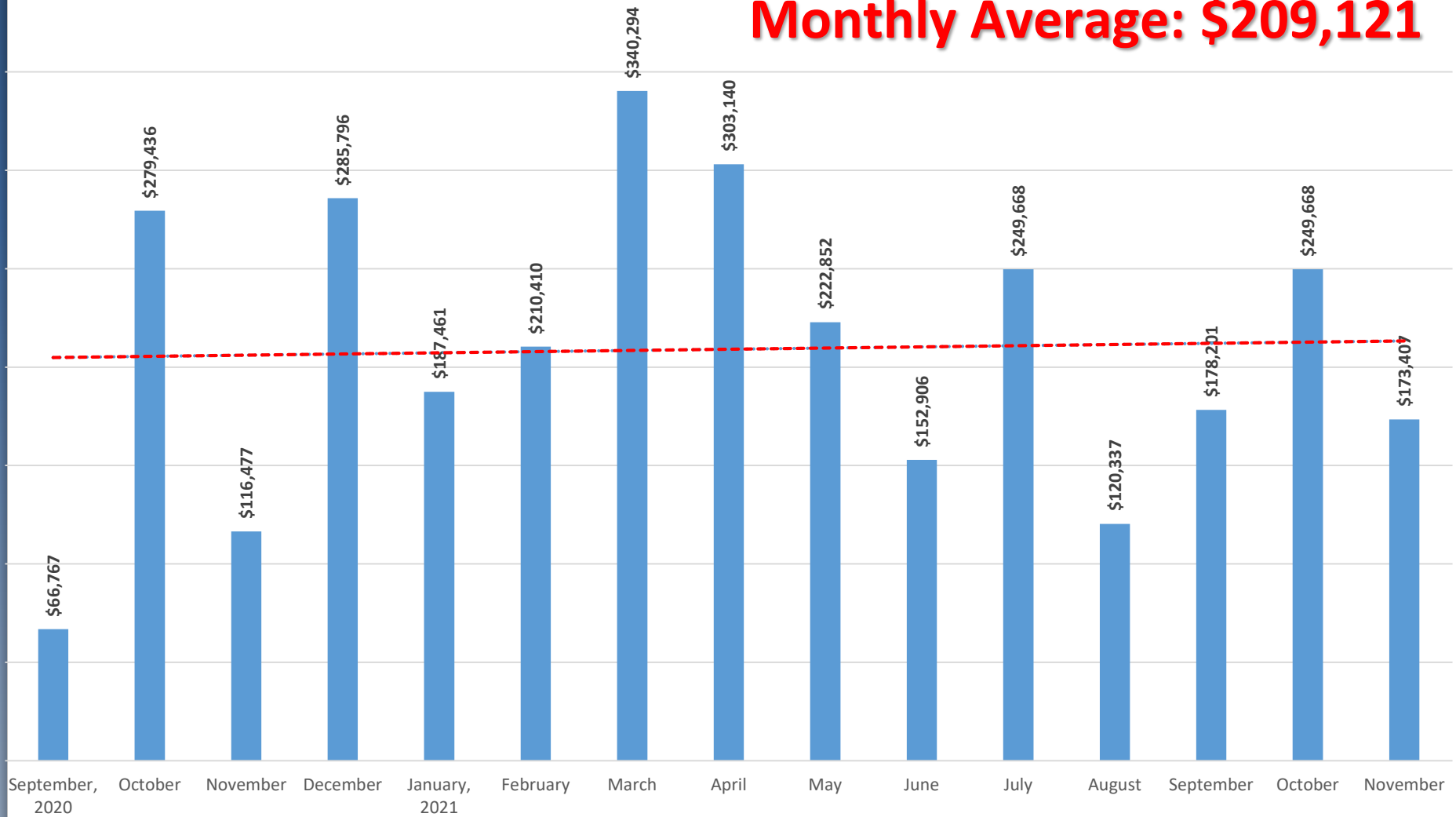




CSA Expenditures by Month

Sept 2020 – Nov 2021

Monthly Average: \$209,121





What's fueling the increase?

Number of Youth Served is Remaining the Same, year over year, BUT...

Educational Day Placements expenses 19% higher in FY 2021 vs FY 2020

(\$1,222,431 vs \$1,029,257)

Treatment Foster Care expenses increased by 63% in FY 2021 vs FY 2020

(\$248,241 vs \$158,211)



Legislation – Changes are Coming

- **HB 2117**

- Requires a plan be developed to transfer CSA funds for educational placements to the Department of Education
- Final proposed plan to be presented to Joint House and Senate Finance and Appropriations Subcommittee by November, 2022
- Impact on local portion of this funding to be determined




CSA continues to grow!

3 new case manager positions added


- **Fluvanna County Department of Social Services – 2**
- **Fluvanna County Public Schools – 1**

**DocuSign for Purchase Orders, Invoices,
and Provider Agreements**

**New CSA Program Assistant – Nayantara
Kabir**



Questions?



Redistricting 2021

Eric Dahl, County Administrator

Kelly Belanger Harris, Assistant County Administrator

December 1, 2021

A decorative graphic at the bottom of the slide consists of a dark blue wavy shape on the left, a light blue wavy shape on the right, and a horizontal yellow stripe in the center.



Redistricting – Requirements and Considerations

- ▶ **Article VII, Section 5 of the Constitution of Virginia requires any locality that conducts elections by district to change its district boundaries every 10 years in the year ending in one.**
 - Virginia Constitution requires redistricting by Dec 31, 2021.
- ▶ **Virginia Code 24.2-304.1 Section C. states “For the purposes of redistricting and reapportioning representation in 2021 and every 10 years thereafter, the governing body of a county, city, or town shall use the most recent decennial population figures for such county, city, or town from the United States Bureau of the Census, as adjusted by the Division of Legislative Services pursuant to § 24.2-314”.**
- ▶ **Virginia Code 24.2-314, Population data; reallocation of prison population, Section 1. “A person incarcerated in a federal, state, or local correctional facility whose address at the time of incarceration was located within the Commonwealth shall be deemed to reside at such address”.**



Redistricting & Adoption of Redistricting Ordinance

Timeline

- ✓ **Mar 2021:** Staff began reviewing information regarding the delay of Census data
- ✓ **Apr 14, 21, May 5:** Staff presentations to the Board
- ✓ **Oct 6:** Staff presentation to Board of Supervisors
 - ✓ Census data available
 - ✓ Statewide maps had been proposed
 - ✓ Discussed timeline for County redistricting
- ✓ **Oct 12:** Redistricting Committee met
- ✓ **Oct 15:** Redistricting Committee met
- ✓ **Oct 20:** Staff Updated Board of Supervisors
 - ✓ Proposed new district maps
 - ✓ Solicited Board feedback
 - ✓ Scheduled community meetings

Timeline continued:

- ✓ **Oct 30:** Community Meeting – Morris Room
- ✓ **Nov 1:** Community Meeting – Morris Room
- ✓ **Nov 3:** Staff Updated Board of Supervisors
 - ✓ Discussed community feedback received at Community Meetings, proposed maps, & Redistricting Committee feedback
 - ✓ Requested authorization to hold/advertise a public hearing on Dec 1, 2021 (Special Public Hearing)
- ✓ **Nov 17:** Board of Supervisors Meeting
- ✓ **Nov 18 and Nov 25:** Advertised notice of public hearing and ordinance in the Fluvanna Review
- ▶ **Dec 1 (Special Public Hearing):** Public Hearing - Redistricting Ordinance



Redistricting & Adoption of Redistricting Ordinance

Assuming the Board chooses to move forward with adoption of ordinance before December 31, 2021:

- ▶ **Dec 15:** Adopt Redistricting Ordinance
- ▶ **Adoption of Redistricting Ordinance:** In order to meet the Constitutional requirement for redistricting in 2021, the redistricting ordinance would need to be adopted by the second meeting in December (December 15, 2021.)
- ▶ **Following adoption of Redistricting Ordinance:**
 - County Attorney submits to office of Virginia Attorney General for issuance of a certification of no objection – if no objection interposed within 60 days of submission, certification of no objection is deemed issued
 - Copies of enacted changes, including certified copy of enacted ordinance, a GIS map showing the new boundaries, to be send to local electoral board, Virginia Department of Elections, Division of Legislative Services, and Secretary of the Commonwealth (will need to indicate that implementation is subject to Attorney General certification of no objection)
 - Copy of ordinance including description of the boundaries and a map showing the boundaries of the districts to be recorded in the official BOS minutes
- ▶ **January 2022:** Redistricting anticipated to be complete following Attorney General certification of no objection



Vacancies, Incumbents, Members-elect

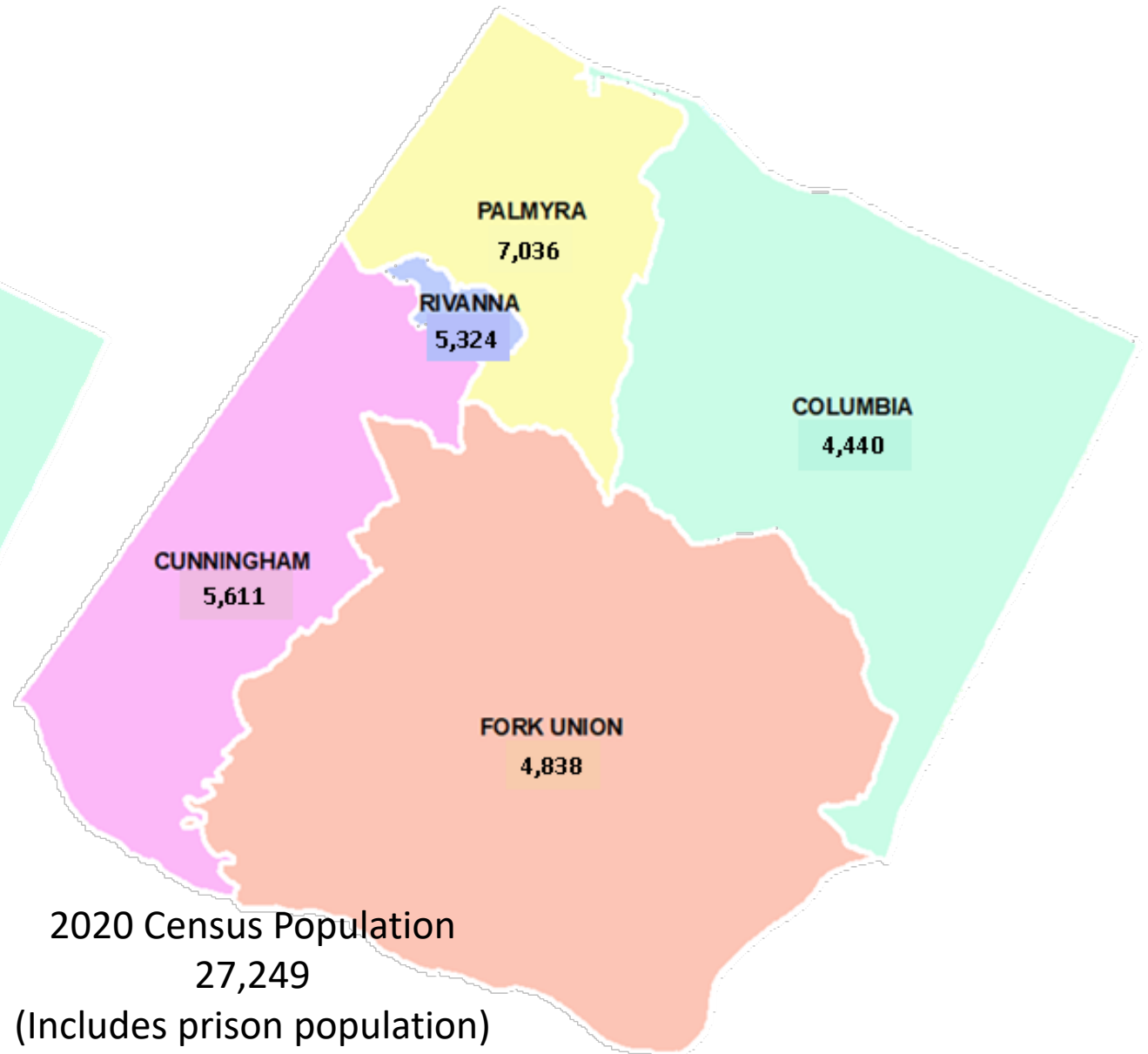
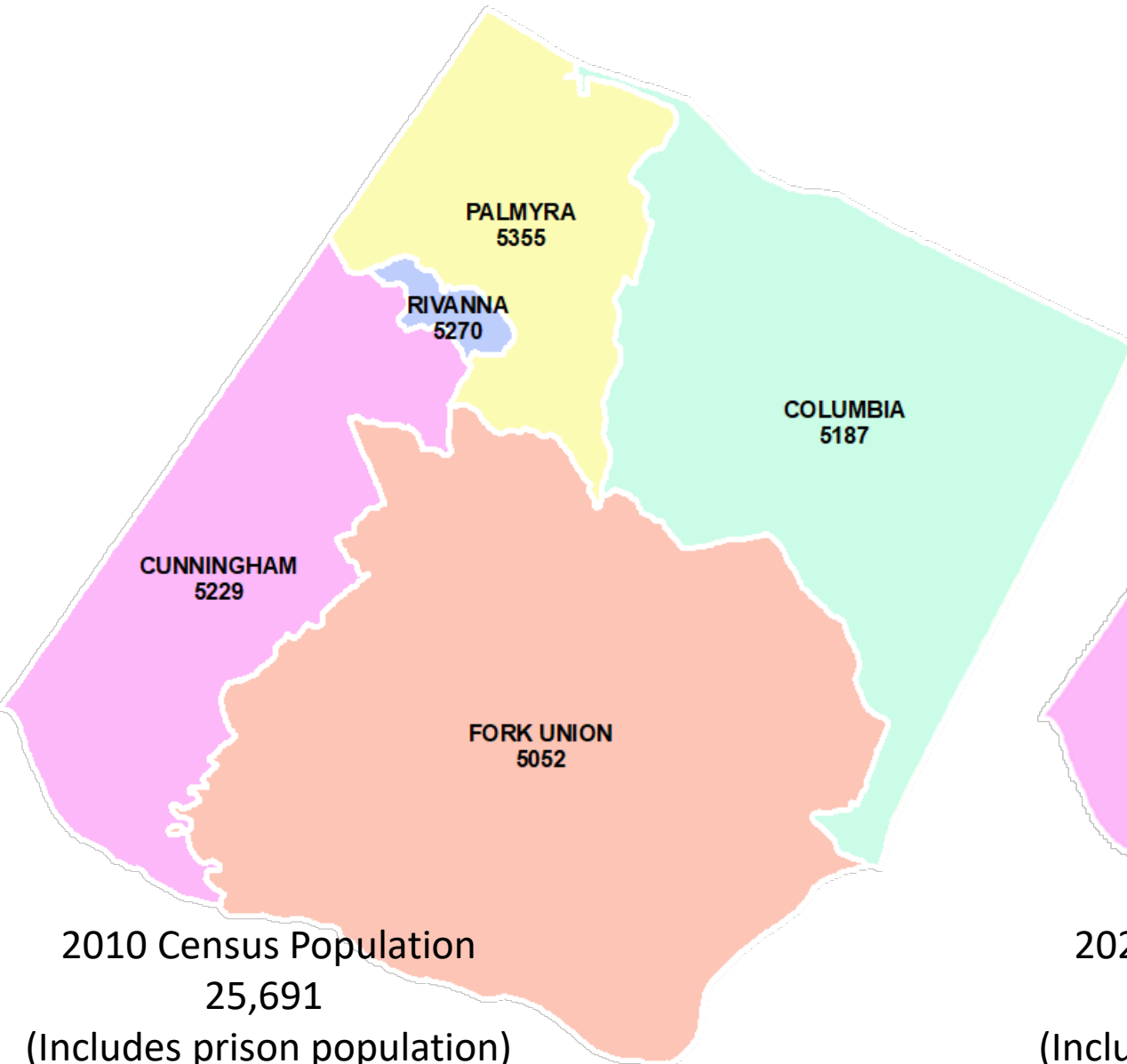
- ▶ Vacancies on governing bodies and school boards
 - Governed by Secs. 24.2-226 and -228. In effect, the remaining members **of the respective board** (as long as there is a majority to act), within 15 days of the vacancy, petition the Circuit Court for a writ of special election for the seat. In the interim, pending the special election, the remaining members **of the respective board** may, within 45 days of the vacancy's occurrence, appoint an interim **member** who holds office until the **person elected has qualified**.

- ▶ Incumbents - Board of Supervisors, School Board, Planning Commission
 - Virginia Code §24.2-304.6 and §24.2-311(B)
 - Any incumbent currently serving a term on the BOS, school board or planning commission is to complete that term.
 - "County, city, or town officers, including members of the school board or planning commission, in office on the effective date of a reapportionment or redistricting ordinance, shall complete their terms of office, regardless of loss of residency in a particular district due to reapportionment or redistricting."

- ▶ Members-elect; General Election November 2021
 - "In office on the effective date" of the redistricting ordinance." Virginia Code Secs. 24.2-304.6 and 24.2-311(B).
 - Virginia Code § 24.2-311(B) provides that the decennial redistricting ordinance "shall take effect immediately"
 - Virginia Code §24.2-129, effective July 1, 2021, provides that for certain covered practices, the governing body must either (i) follow a procedure that includes publication of the final covered practice with a notice that it will take effect in 30 days; or (ii) submit the proposed covered practice to the Office of the Attorney General for issuance of a certification of no objection, in which case the covered practice "shall not be given effect" until the Attorney General has issued a certification of no objection (or failed to interpose an objection within 60 days).



Voting District Population Census 2010 & 2020





Current Election District Demographics

	Total Population	American Indian/ Alaska Native	Asian	Black	Native Hawaiian/ Pacific Islander	White	Some other race, alone	Two or more races	Adjusted Prison Population							
Current Election Districts																
Columbia	4,440	17	0.38%	25	0.56%	864	19.46%	0	0.00%	3,189	71.82%	75	1.69%	272	6.13%	N/A
Cunningham	5611	9	0.16%	51	0.91%	274	4.88%	0	0.00%	4,904	87.40%	67	1.19%	306	5.45%	N/A
Fork Union	4838	12	0.25%	30	0.62%	1,202	24.84%	7	0.14%	3,171	65.54%	93	1.92%	323	6.68%	N/A
Palmyra	7,036	27	0.38%	72	1.02%	1,079	15.34%	0	0.00%	5,242	74.50%	148	2.10%	468	6.65%	N/A
Rivanna	5324	14	0.26%	46	0.86%	311	5.84%	0	0.00%	4517	84.84%	53	1.00%	383	7.19%	N/A

[Demographics –
Proposed Districts](#)



Census Blocks – Fluvanna Women’s Correctional Center



Census Block 2024

- In the current Columbia District.
- Fluvanna Correctional Center for Women = 241 individuals.

Census Block 2023

- In the current Palmyra District.
- The parcel on which the Correctional Center sits = 796 individuals.



Voting District Population – Census 2020

2020 Census Population

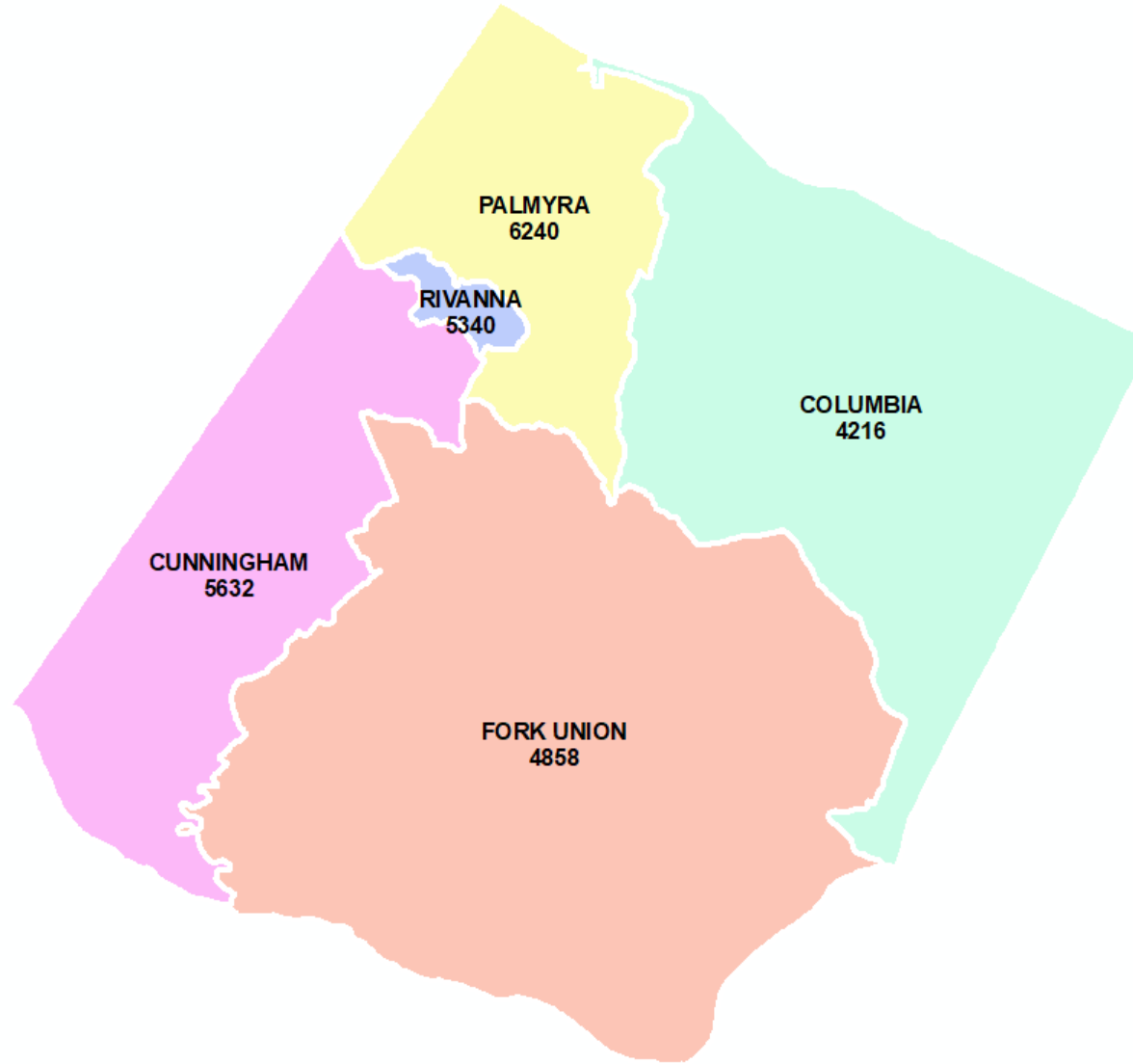
Columbia District = 4,216

Cunningham District = 5,632

Fork Union District = 4,858

Palmyra District = 6,240

Rivanna District = 5,340



Reapportionment “Ideal District Size”

5 Districts = 5,258

6 Districts = 4,381

7 Districts = 3,756



ESTIMATED COSTS PER DISTRICT

Estimated Fiscal Year Cost Per Additional District	Year One	Year Two +
Board of Supervisors Member		
Salary & FICA	\$10,270.00	\$10,270.00
Insurance (mid-cost estimated)	\$10,000.00	\$10,000.00
Technology (iPad, phone, mifi monthly)	\$1,800.00	\$1,200.00
Travel	\$350.00	\$350.00
Conference/Training	\$550.00	\$550.00
Lodging	\$1,000.00	\$1,000.00
Planning Commission Member		
Salary & FICA	\$2,713.00	\$2,713.00
Technology (iPad)	\$600.00	\$0.00
Travel	\$100.00	\$100.00
Conference/Training	\$500.00	\$500.00
Lodging	\$500.00	\$500.00
Social Services Board Member		
Salary & FICA	\$3,255.00	\$3,255.00
School Board Member		
Salary & FICA	\$6,717.00	\$6,717.00
Insurance (mid-cost estimated)	\$8,400.00	\$8,400.00
Conferences/Technology	\$2,000.00	\$2,000.00
Polling Location (Equipment, Election Workers, etc.)	\$21,000.00	\$10,000.00
TOTAL	\$69,755.00	\$57,555.00

- Yearly cost could change by +/- \$20,000 depending on Board of Supervisors and School Board member insurance plan election.

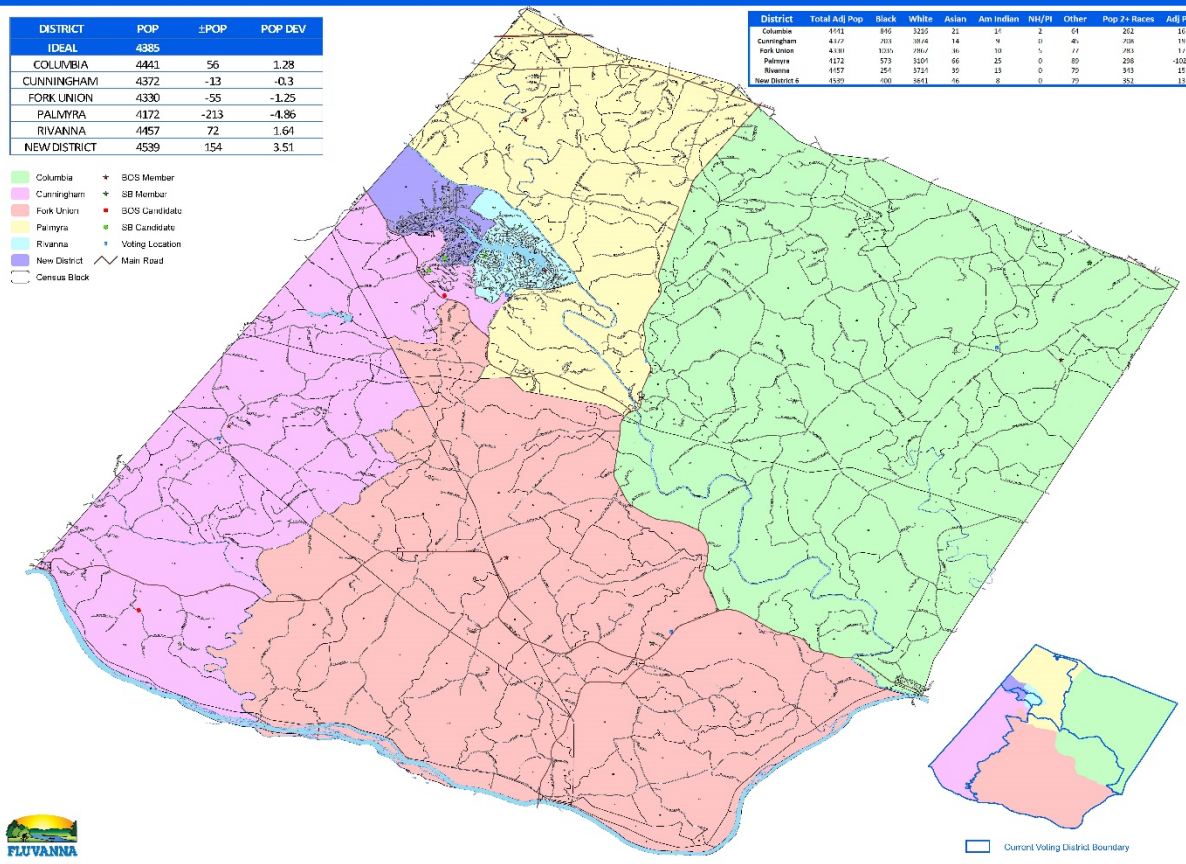


Six Districts Scenario

Fluvanna County Redistricting Committee: Six District Scenario

DISTRICT	POP	-POP	POP DEV
IDEAL	4385		
COLUMBIA	4441	56	1.28
CUNNINGHAM	4372	-13	-0.3
FORK UNION	4330	-55	-1.25
PALMYRA	4172	-213	-4.86
RIVANNA	4457	72	1.61
NEW DISTRICT 6	4539	154	3.51

- Columbia
- Cunningham
- Fork Union
- Palmyra
- Rivanna
- New District
- Census Block

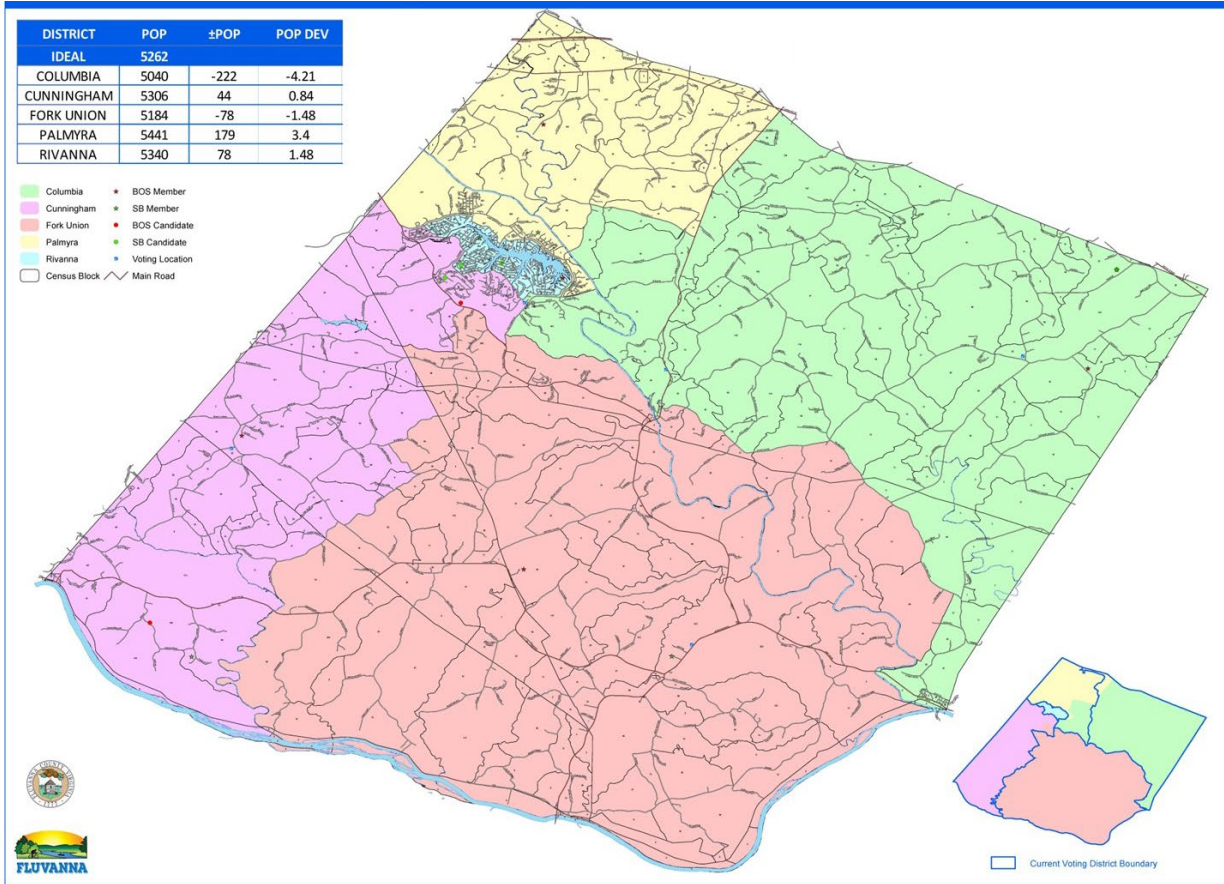


District	Total Adj. Pop	Black	White	Asian	Am Indian	HS/PI	Other	Pop % Races	Adj. Pop
Columbia	4441	846	3216	21	14	2	64	21.92%	4441
Cunningham	4372	203	3874	14	9	0	45	4.64%	4372
Fork Union	4330	1035	2867	36	10	5	77	23.90%	4330
Palmyra	4172	574	4002	60	24	0	143	10.92%	4172
Rivanna	4457	254	3714	39	13	0	79	5.70%	4457
New District 6	4539	400	3641	46	8	0	79	8.81%	4539

6 Districts	Columbia	Cunningham	Fork Union	Palmyra	Rivanna	Proposed District 6
Total Adjusted Population	4441	4372	4330	4172	4457	4539
Black	846 (19.05%)	203 (4.64%)	1035 (23.90%)	574 (10.92%)	254 (5.70%)	400 (8.81%)
White	3216 (72.42%)	3874 (8.61%)	2867 (66.21%)	4002 (76.16%)	3714 (83.33%)	3641 (80.22%)
Asian	21 (.47%)	14 (.32%)	36 (.083%)	60 (1.14%)	39 (.88%)	46 (1.01%)
American Indian/ Native Alaskan	14 (.32%)	9 (.21%)	10 (.23%)	24 (.46%)	13 (.29%)	8 (.18%)
Native Hawaiian/ Pacific Islander	2 (.05%)	0	5 (.12%)	0	0	0
Other	64 (1.44%)	45 (1.03%)	77 (1.78%)	143 (2.72%)	79 (1.77%)	79 (1.74%)
2 or more races	262 (5.89%)	208 (4.75%)	283 (6.54%)	298 (7.14%)	343 (7.70%)	352 (7.76%)
Adjusted Population	16	19	17	-1026	15	13



Five Districts – Scenario 1



5 Districts - 1	Columbia	Cunningham	Fork Union	Palmyra	Rivanna
Total Adjusted Population	5040	5306	5184	5441 /6456	5340
Black	938 (18.61%)	261 (4.92%)	1215 (23.44%)	586 (10.77%) / (9.08%)	311 (5.82%)
White	3635 (72.18%)	4621 (87.09%)	3454 (66.63%)	4186 (76.93%) / (64.84%)	4517 (84.59%)
Asian	35 (.69%)	36 (.68%)	45 (.87%)	59 (1.08%) / (.91%)	46 (.86%)
American Indian/ Native Alaskan	20 (.40%)	9 (.17%)	12 (.23%)	24 (.44%) / (.37%)	14 (.26%)
Native Hawaiian/ Pacific Islander	0	0	7 (.14%)	0	0
Other	73 (1.45%)	67 (1.26%)	93 (1.79%)	147 (2.70%) / (2.28%)	53 (.99%)
2 or more races	315 (6.25%)	291 (5.48%)	338 (6.52%)	409 (7.52%) / (6.34%)	383 (7.17%)
Adjusted Population	20	21	20	-1026	16

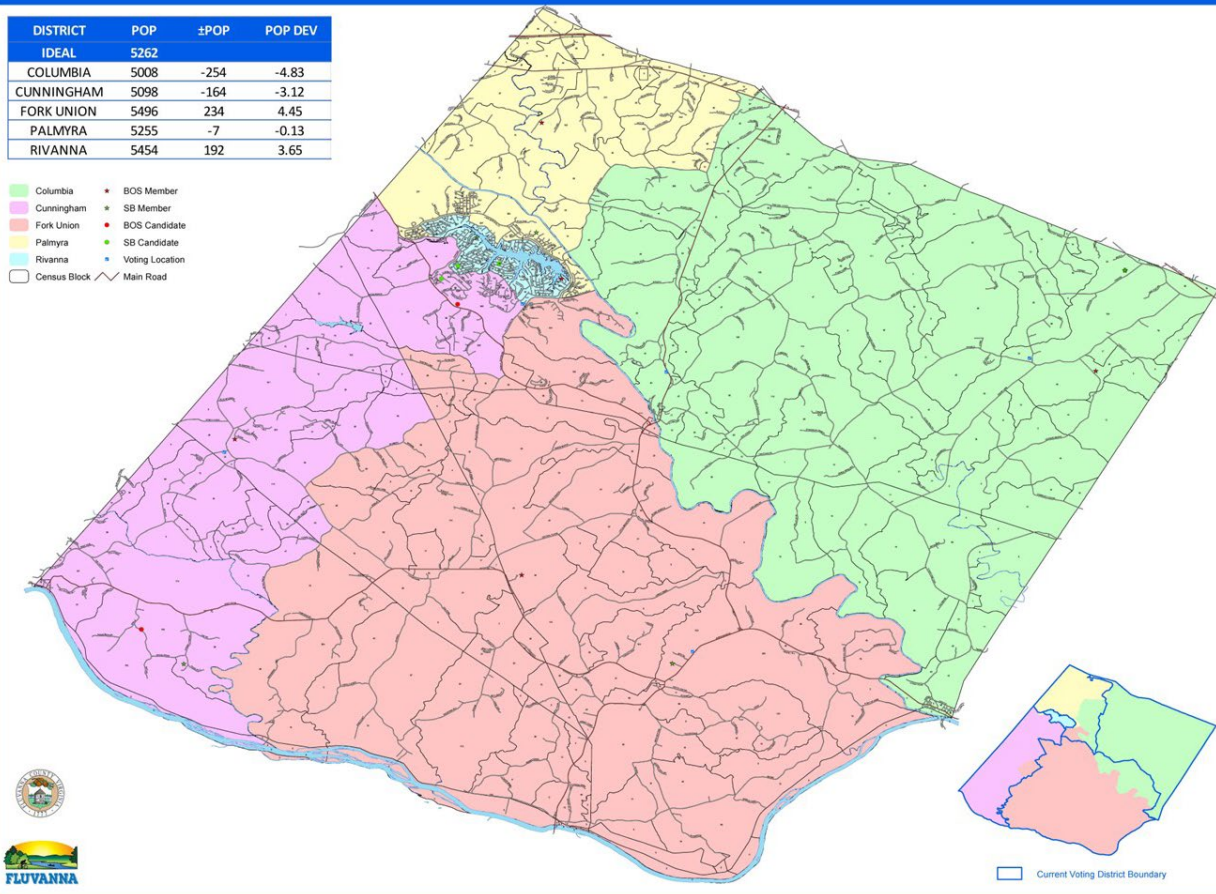
Five District Map – Scenario 1



Five Districts – Scenario 2

DISTRICT	POP	±POP	POP DEV
IDEAL	5262		
COLUMBIA	5008	-254	-4.83
CUNNINGHAM	5098	-164	-3.12
FORK UNION	5496	234	4.45
PALMYRA	5255	-7	-0.13
RIVANNA	5454	192	3.65

- Columbia
- Cunningham
- Fork Union
- Palmyra
- Rivanna
- BOS Member
- SB Member
- BOS Candidate
- SB Candidate
- Voting Location
- Census Block
- Main Road



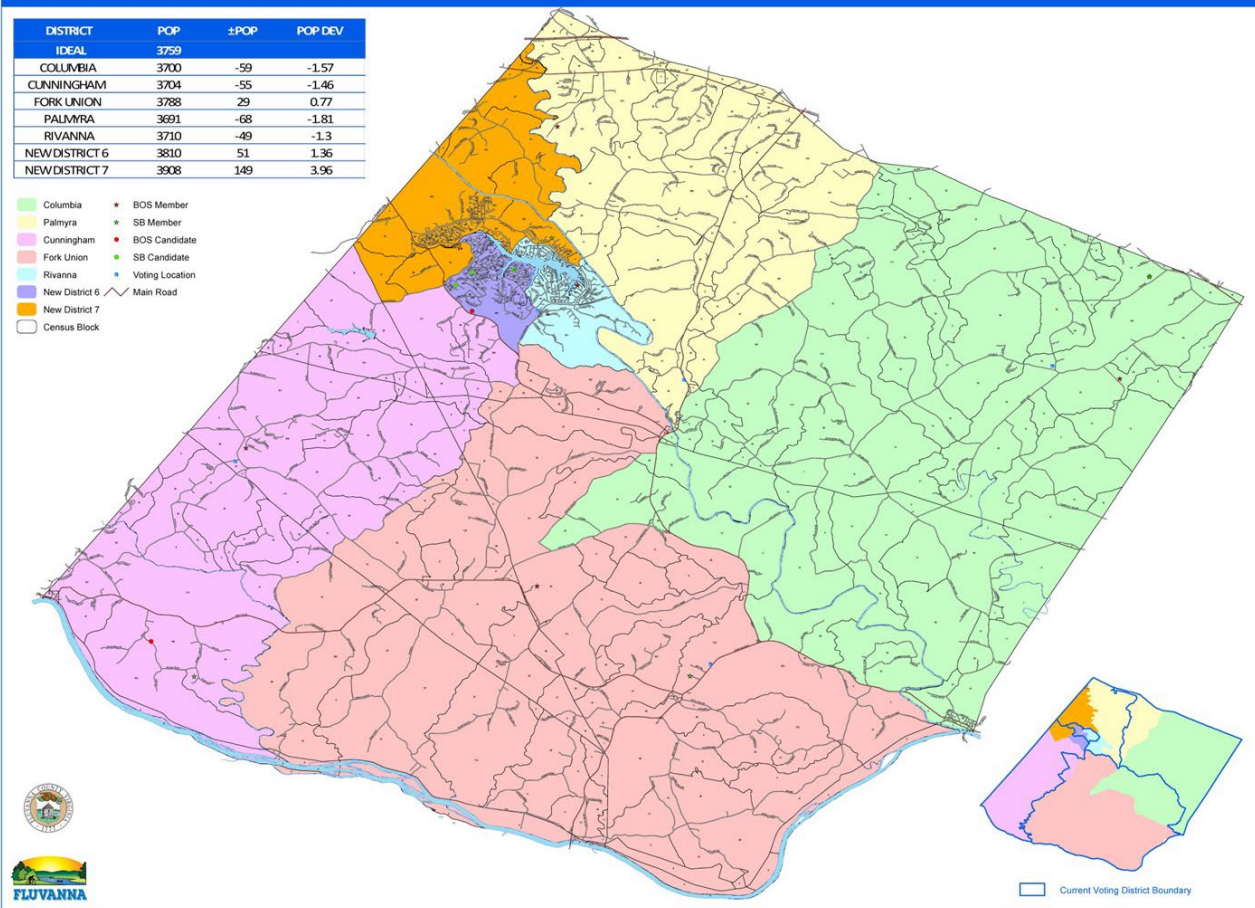
5 Districts - 1	Columbia	Cunningham	Fork Union	Palmyra	Rivanna
Total Adjusted Population	5008	5098	5496	5255	5454
Black	852 (17.01%)	224 (4.39%)	1334 (24.27%)	574 (10.92%)	327 (6%)
White	3700 (73.88%)	4497 (8.21%)	3612 (67.72%)	4002 (76.16%)	4605 (84.43%)
Asian	29 (.58%)	41 (.80%)	45 (.82%)	60 (1.14%)	47 (.86%)
American Indian/ Native Alaskan	17 (.34%)	9 (.18%)	15 (.27%)	24 (.46%)	14 (.26%)
Native Hawaiian/ Pacific Islander	2 (.04%)	0	5 (.09%)	0	0
Other	90 (1.80%)	50 (.98%)	98 (1.78%)	143 (2.72%)	55 (1.01%)
2 or more races	298 (5.95%)	259 (5.08%)	362 (6.59%)	435 (8.28%)	390 (7.15%)
Adjusted Population	20	18	25	-1026	16

Five District Map – Scenario 2





Seven Districts – Scenario 1

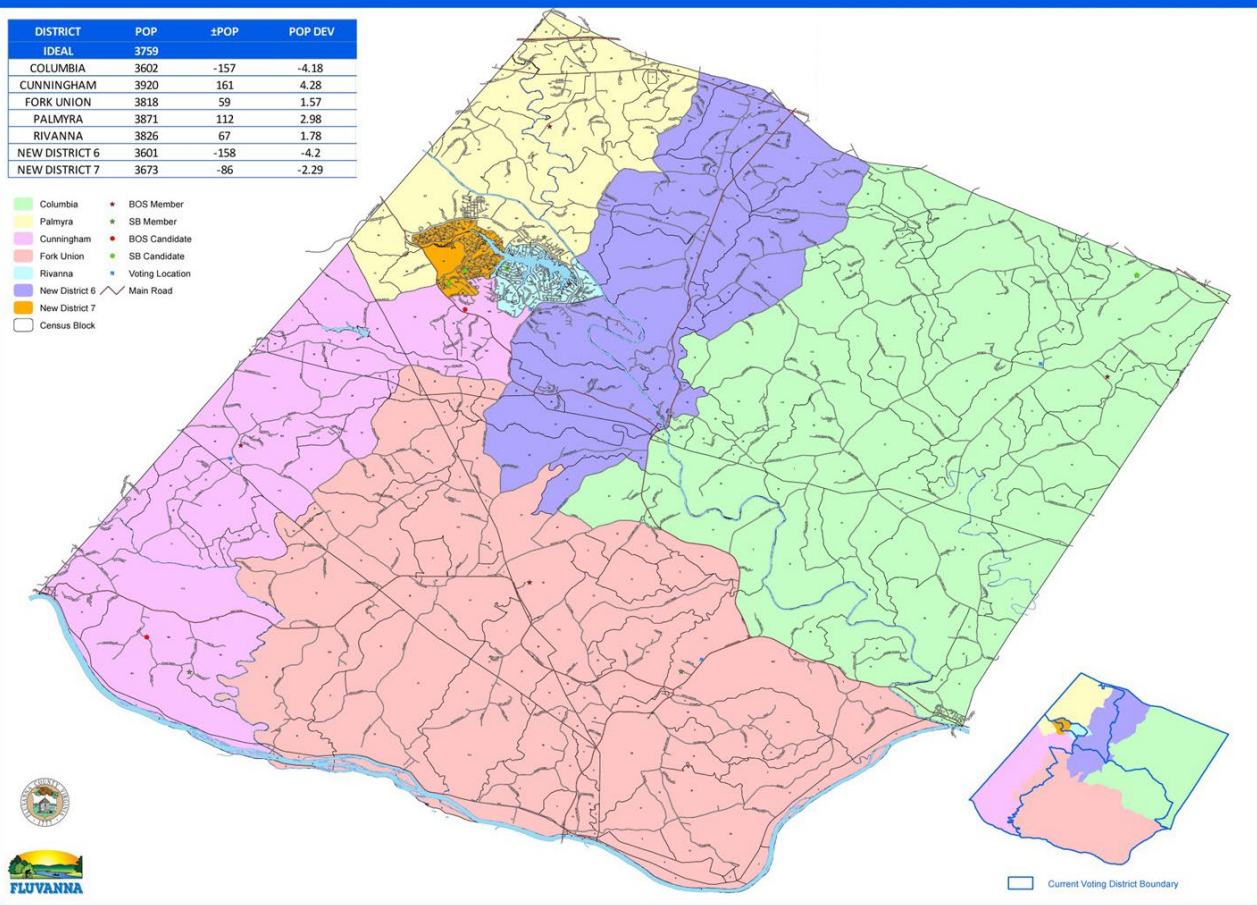


7 Districts – Scenario 1	Columbia	Cunningham	Fork Union	Palmyra	Rivanna	Proposed District 6	Proposed District 7
Total Adjusted Population	3700	3704	3788	3691	3710	3810	3908
Black	820 (22.16%)	148 (4.0%)	1005 (26.53%)	406 (11%)	374 (10.78%)	198 (5.20%)	360 (9.21%)
White	2570 (69.46%)	3276 (88.44 %)	2382 (62.88%)	2873 (77.84%)	2951 (79.54%)	3281 (86.12%)	3083 (78.89%)
Asian	22 (.59%)	24 (.65%)	20 (.53%)	44 (1.19%)	34 (.92%)	46 (1.21%)	32 (.82%)
American Indian/ Native Alaskan	12 (.32%)	9 (.24%)	12 (.32%)	16 (.43%)	14 (.38%)	7 (.18%)	9 (.23%)
Native Hawaiian/ Pacific Islander	2 (.05%)	0	5 (.13%)	0	0	0	0
Other	51 (1.38%)	43 (1.16%)	79 (2.09%)	86 (2.33%)	46 (1.24%)	38 (1%)	98 (2.51%)
2 or more races	208 (5.62%)	186 (5.02%)	268 (7.07%)	254 (6.88%)	273 (7.36%)	238 (6.25%)	317 (8.11%)
Adjusted Population	15	18	17	-1026	18	2	15

Seven District Map – Scenario 1



Seven Districts – Scenario 2



Seven District Map – Scenario 2

7 Districts – Scenario 2	Columbia	Cunningham	Fork Union	Palmyra	Rivanna	Proposed District 6	Proposed District 7
Total Adjusted Population	3602	3920	3818	3871	3826	3601	3673
Black	808 (22.43%)	176 (4.49%)	974 (25.51%)	384 (9.92%)	218 (5.7%)	496 (13.77%)	255 (6.94%)
White	2498 (69.35%)	3485 (88.90 %)	2432 (63.7%)	3016 (77.91 %)	3189 (83.35%)	2725 (75.67%)	3071 (83.61%)
Asian	18 (.50%)	15 (.38%)	19 (.50%)	19 (.5%)	36 (.94%)	41 (1.14%)	41 (1.12%)
American Indian/ Native Alaskan	12 (.33%)	3 (.08%)	16 (.42%)	16 (.42%)	142 (.31%)	15 (.42%)	6 (.16%)
Native Hawaiian/ Pacific Islander	2 (.06%)	0	5 (.13%)	5	0	0	0
Other	50 (1.39%)	40 (1.02%)	78 (2.04%)	86 (2.33%)	453 (1.39%)	69 (1.92%)	40 (1.09%)
2 or more races	199 (5.52%)	175 (4.46%)	277 (7.26%)	295 (7.62%)	305 (7.97%)	241 (6.69%)	252 (6.86%)
Adjusted Population	15	15	17	-1026	13	14	8



- ▶ **Questions from the Board?**
 - ▶ **Public Hearing**