FLUVANNA COUNTY, VIRGINIA

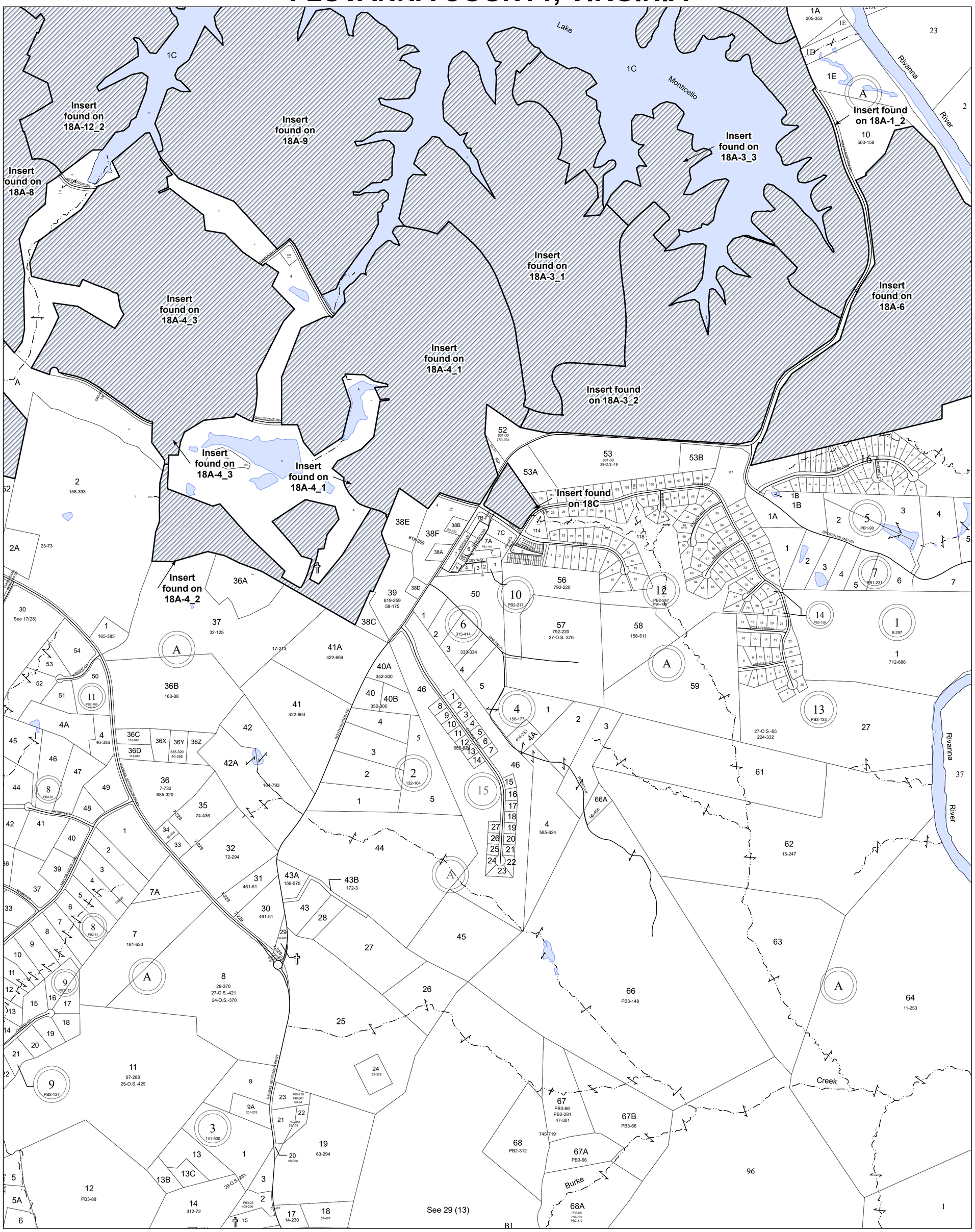

SECTION 18

0 1,000 2,000 Feet

MAP LOCATION

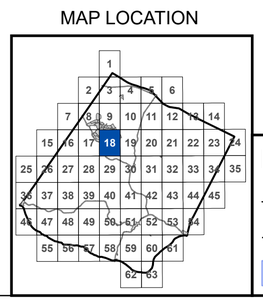

Legend

- Roads
- Waterline
- Waterbodies
- County Boundaries
- Parcels
- Tax Sheet Grid

1:7,200

REVISION NOTES

Printed Hurt & Proffitt, Inc. on: 4/3/2024
Data updated as of: 12/31/2023
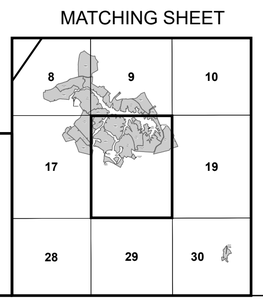
MATCHING SHEET